
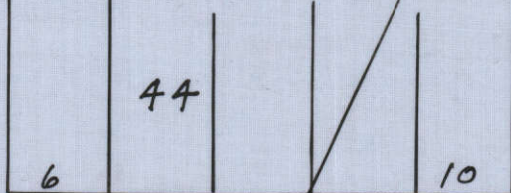


WASMER'S 3rd ADD




LOGAN ST

WASMER'S 2nd ADD

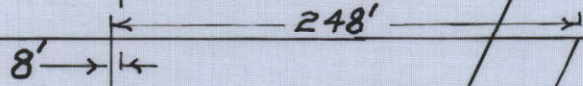


HARRISON ST



----- 20" WATER MAIN

ANNA ST



N

DESCRIPTION

Commencing at a point where the west line of the county road running north and south through the SW 1/4 and the southerly part of the NW 1/4 of section 21-11-9 intersects with the southerly line of ANNA ST in the City of Grand Island, Nebr running thence southwesterly along the southerly line of said Anna St about 248' feet to the westerly line of Logan St thence southerly parallel with the westerly line of Logan St about 521' feet to a point where said line intersects the west line of said county road thence north along the west line of the said county road to the place of beginning.

577.01' County Road

521'

SECTION 21

CITY OF GRAND ISLAND

WATER DEPARTMENT

SCALE 1" = 100'

MARCH - 14 - 41

HM

21

21